



Sons In Retirement Region-Area-Branch Maps

May 5, 2017

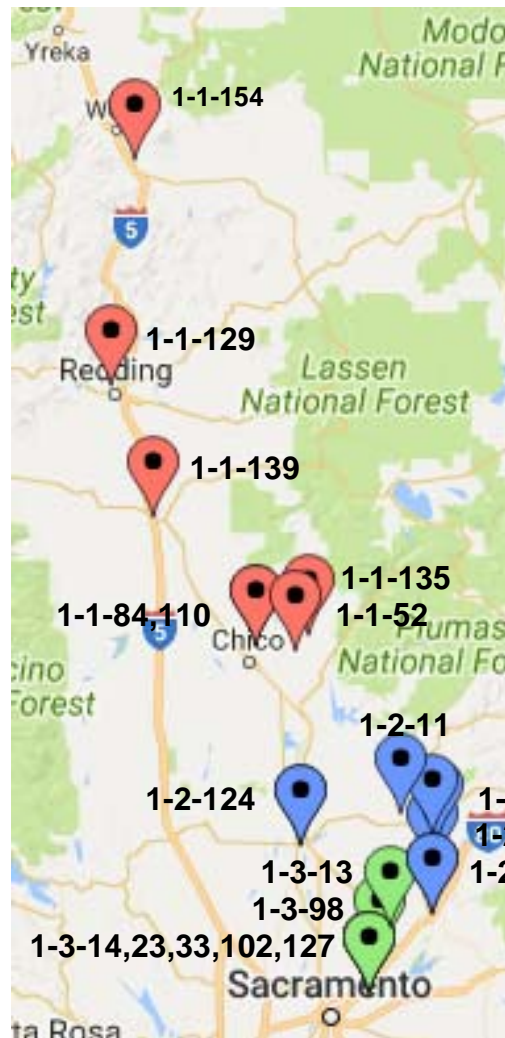
By
DB Sale

For "How They Are Made" see page 7

File C:\My Documents\Access\Sirs\State\Maps\RAB_Locations\Map_Reg_01thru5_20170422.doc

Region 1 (228miles,3hr27min)

Along I-5 and Hwy 99 corridors from Mt Shasta Red Bluff and Yuba City then Hwy 20E to Penn Valley/Grass Valley then Hwy 49s to Auburn then I80W form Auburn to Carmichael



Area 1(148m,2hr36min)

**Mt Shasta, Redding, Red Bluff, Chico, Paradise
Branches 52,,84,110,129,139,135,154**

Area 2(32m,43min)

**Yuba City, Penn Valley, Grass Valley,Auburn
Branches 11,37,45,55,79,109,124,170**

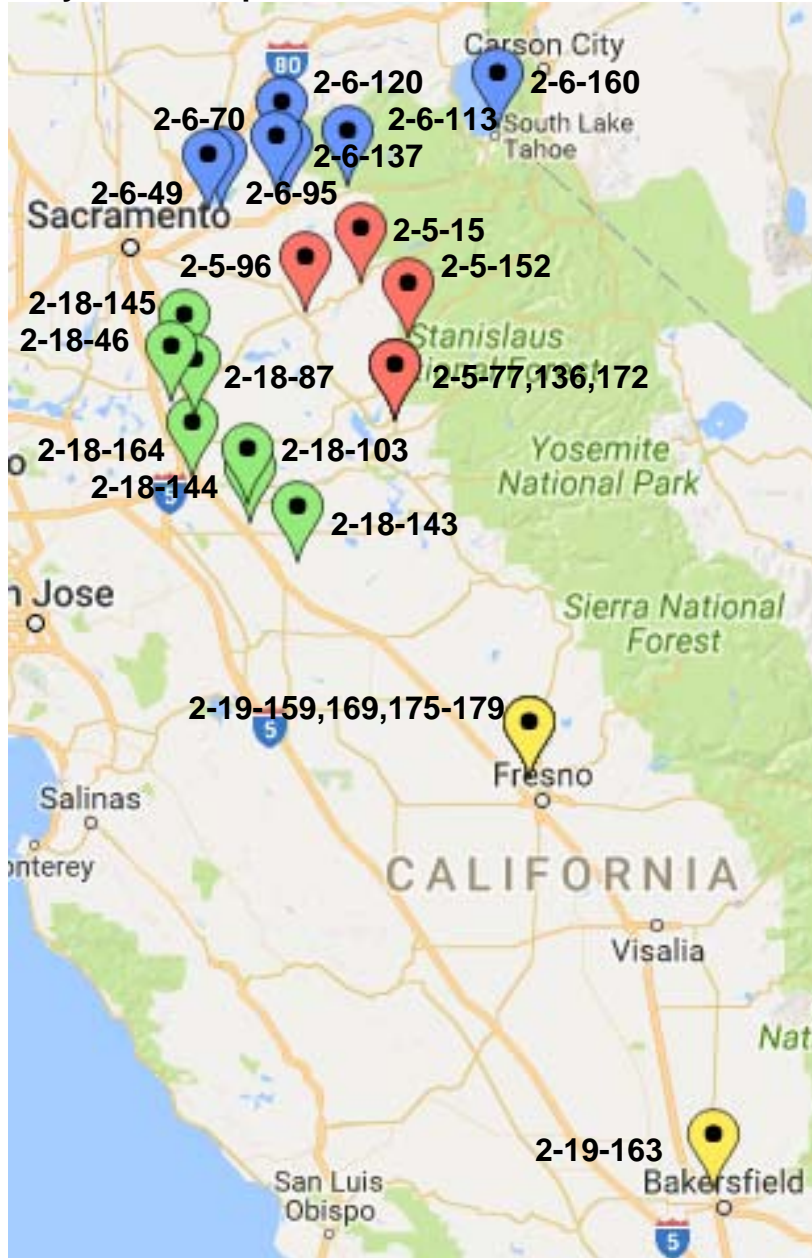
Area 39(22m,28min)

**Carmichael, Lincoln, Roseville
13,14,23,33,98,102,127**

Legend - Region-Area-Branch, Branch ... like 3-31-112,150

Region 2 (371miles,6hr2min)

Hwy 50W so Lake Tahoe to Folsom, Hwy 49S form Placerville to Sonora including Pioneer & Arnold Hwy 99S Acampo to Bakersfield



Area 5(59m,1hr22min)
Pioneer Jackson, Arnold, Sonora

Branches 15,77,96,136,152,172

Area 6(84m,1hr51min)
**Folsom, Placerville, Garden Valley,
 Pollok Pines, S Lake Tahoe**
Branches 49,70,95,113,120,137,160

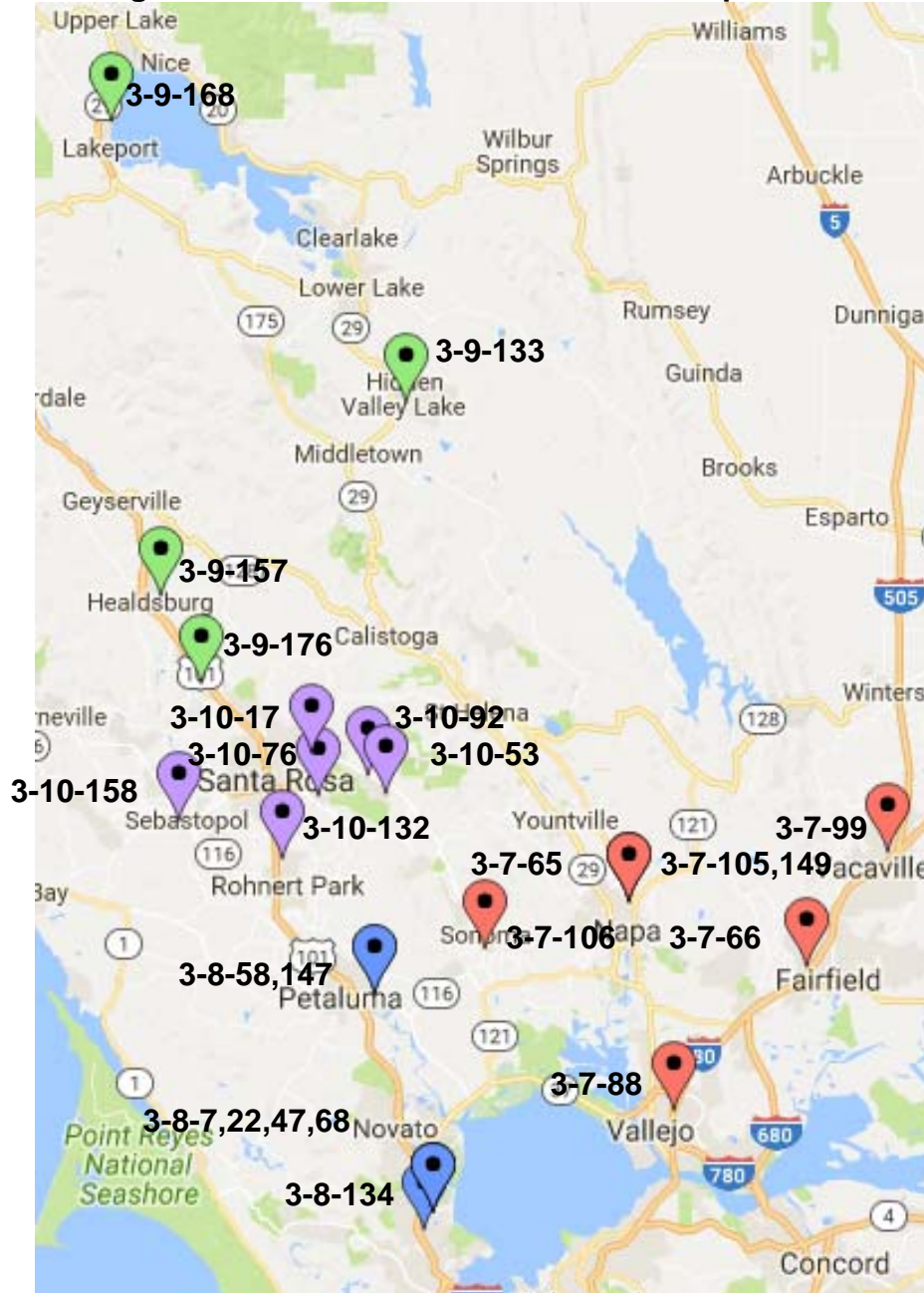
Area18(58m,59min)
**Acampo, Stockton, Manteca,
 Denair, Modesto**
Branches 46,87,103,143,144,145,164

Area 19(Yellow)(112m,1hr41min)
Fresno, Bakersfield
Branches 159,163,169,175,179

Legend - Region-Area-Branch, Branch ... like 3-31-112,150

Region 3(102miles,1hr15min)

**Lakeport to Hiden Valley Lake Hwy 29S to Sonoma/Napa I80e form Vallejo to Vacaville.
Hwy 102S Healdsburg to San Rafael. Santa Rosa to Sebastopol**



Area 7(36m,34min)

Sonoma, Napa,Vallejo, Fairfield, Vacaville

Branches 65,66,88,99,105,106,149

Area 8(20m,25min)

San Rafael, Petaluma

Branches 7,22,47,58,68,134,147,

Area9(102m,2hrs)

**Lakeport, Hidden Valley Lake, Windsor
Healdsburg**

Branches 133,157,168,176

Area 10-(Yellow)(13m,20min)

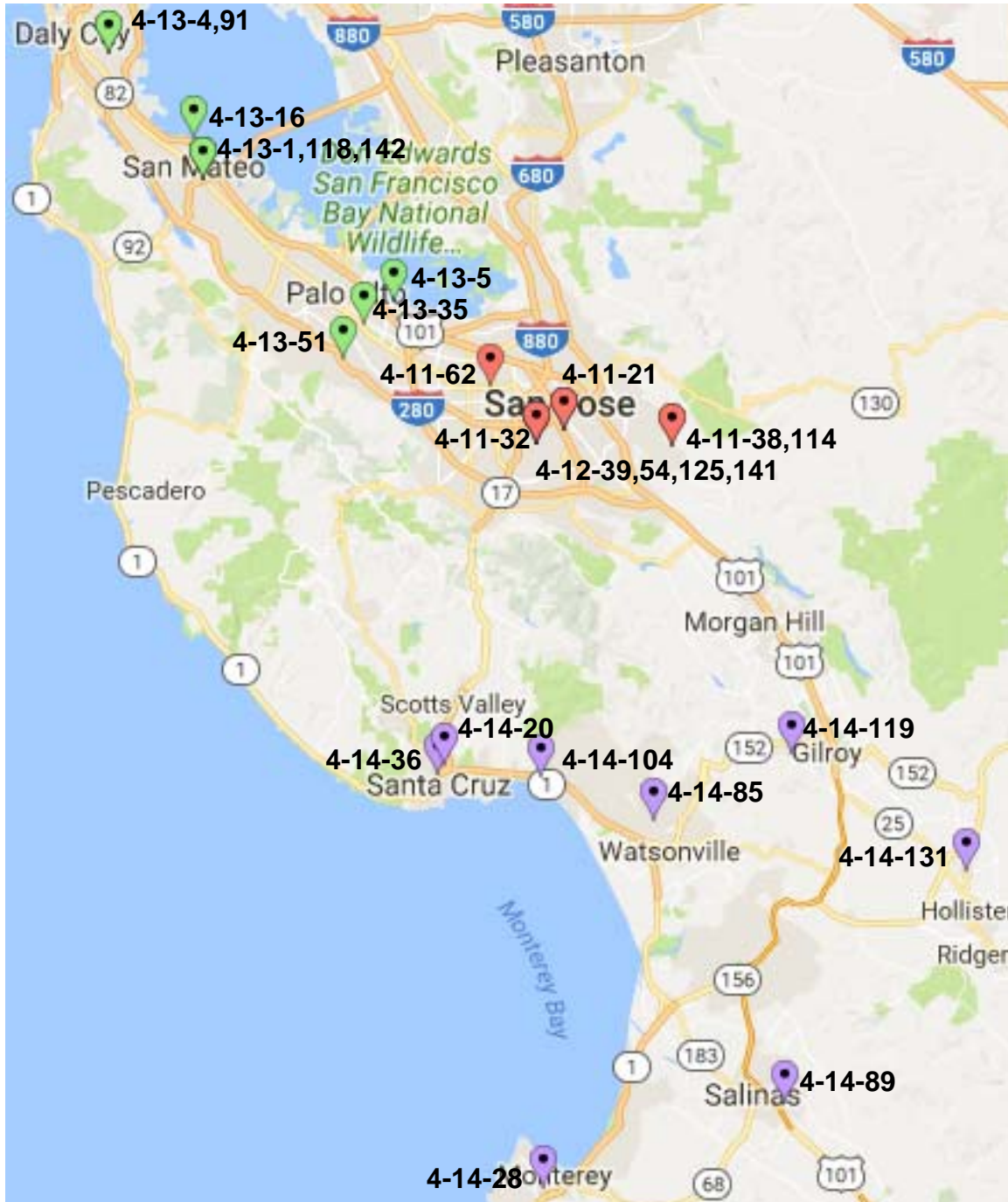
**Santa Rosa, Rohnert Park
Sebastopol**

Branches 17,53,76,92,132,158

Legend - Region-Area-Branch, Branch ... like 3-31-112,150

Region 4(112miles,1hr49min)

**Hwy 101 San Francisco to San Joseand Salinas. Hwy1 Sant Cruz to Monterey, Hwy 25
Giroy to Hollister**



Area 11(17m,25min)
San Jose, Santa Clara

Area 13(14m,46min)
So San Francisco, San Mateo, Palo Alto

Branches 21,32,38,62, 114

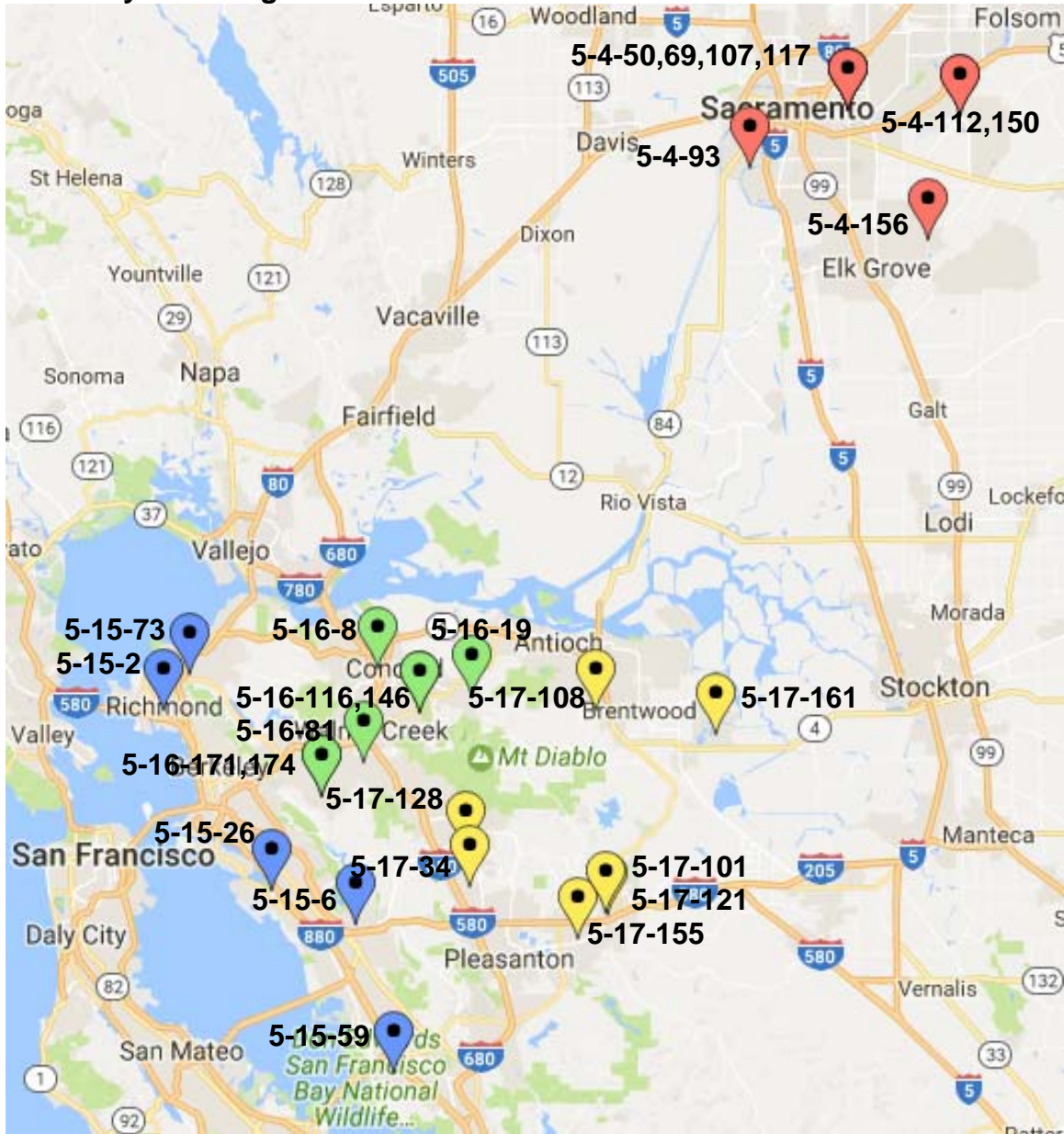
Branches 1,4,5,16,35,51,91,118,142

Area 12(18m.25min)
San Jose, Mountain View, Los Altos Hills
Branches 39, 54,74,94,125,141

Area 14 (44m,48mim)
Santa Cruz, Aptos, Salinas, Freedom,
Hollister, Monterey
Branches 20,28,36,85,89,104,119,131

Region 5(121mile,2hr3min)

Sacramento environs and Hwy 50 E to Rancho Cordova and 99s to Elk Grove, East Bay El Sobrante to Newark including Richmond. Hwy 24 Oakland to Walnut Creek/Concord including Moraga. Clayton to Brentwood/Discovery Bay, Livermore west to Castro Valley including San Ramon



Area 4(11m,15min)

Sacramento, Rancho Cordova, Elk Grove

Branches 50,69,93,107,112,117,150,156

Area 16(41m,51min)

**Clayton, Concord, Walnut Creek
Moraga**

Branches 8,19,81,116,146,171,174

Area 15(38m,44min)

**El Sobrante, Richmond, Oakland, Newark,
Castro Valley**

Branches 2,6,26,59,73

Area 17(Yellow)(31m,42min)

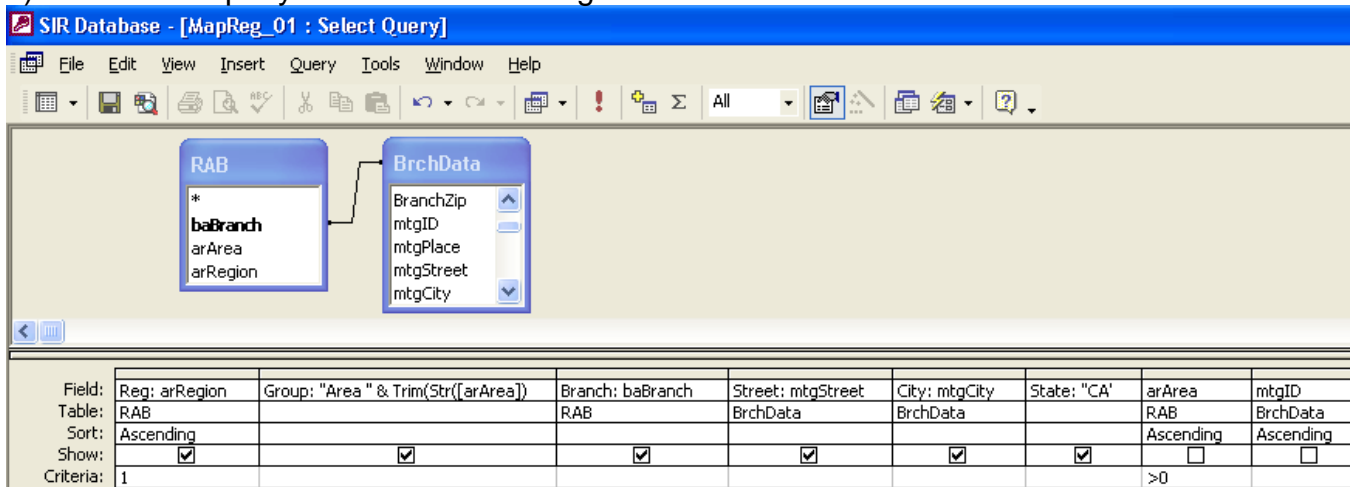
**Brentwood, Discovery Bay, Livermore,
San Ramon**

Branches 34,101,108,121,128,155,161

Legend - Region-Area-Branch, Branch ... like 3-31-112,150

How They Area Made

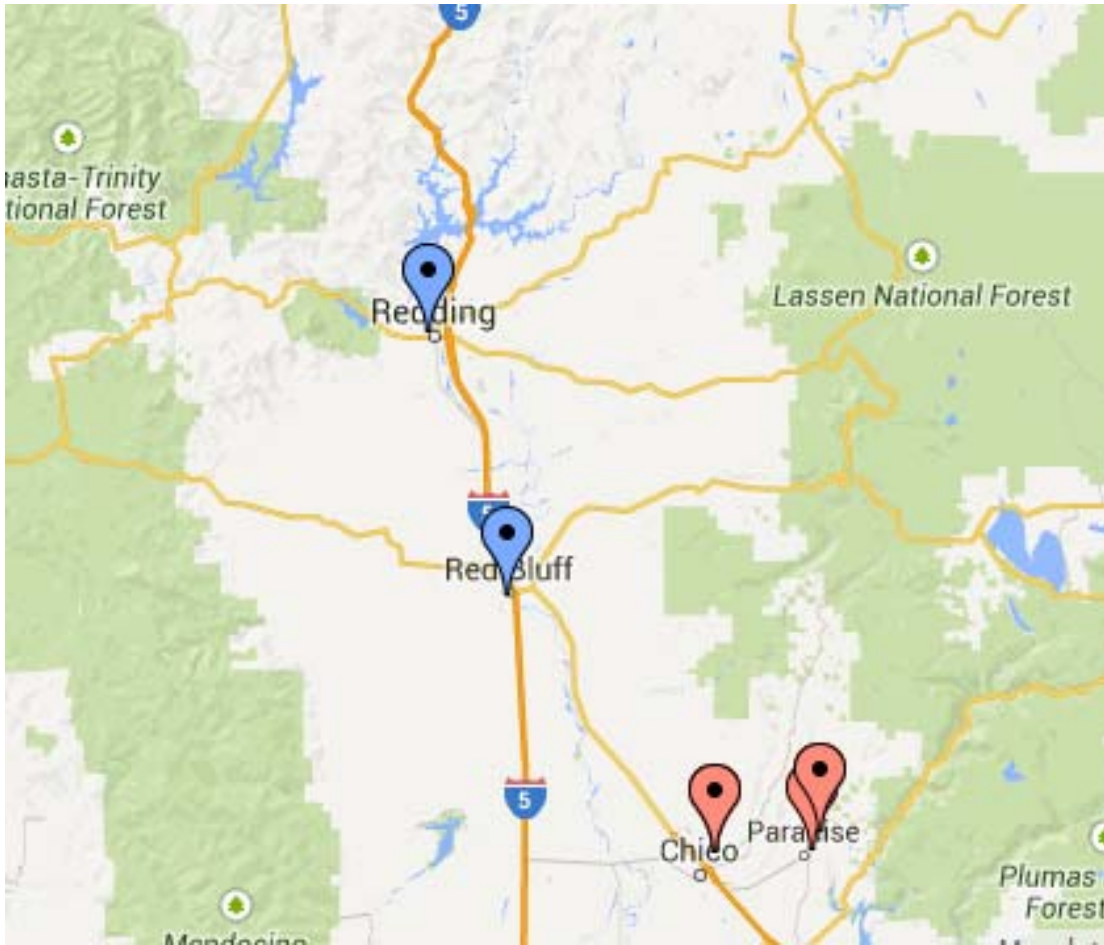
1) An Access query is made for each region as shown below



2) Each query is exported in turn to an excel file "MapReg_01.exl" shown below. If the Query won't export change to a "Make Table" query and export the table.

	A	B	C	D	E	F
1	Reg	Group	Branch	Street	City	State
2	1	Area 12	110	1705 Manzanita Ave	Chico	CA
3	1	Area 12	84	1705 Manzanita Ave	Chico	CA
4	1	Area 12	63	1705 Manzanita Ave	Chico	CA
5	1	Area 12	135	9079 Skyway	Paradise	CA
6	1	Area 12	52	6309 Clark Rd	Paradise	CA
7	1	Area 12	82	9079 Skyway	Paradise	CA
8	1	Area 26	154	1000 Siskiyou Lake Blvd	Mount Shasta	CA
9	1	Area 26	129	250 Elk Dr	Redding	CA
10	1	Area 26	139	735 Oak St	Red Bluff	CA

- 3) Copy the excel file by selecting the rows and columns shown above
- 4) Launch <http://batchgeo.com/> and paste in the copied excel file where indicated.
- 5) The image shown in the next page will be generated.



6) The above image is a trimmed screen shot inserted into this page. Text is added and we get the images as shown on the body of this document.